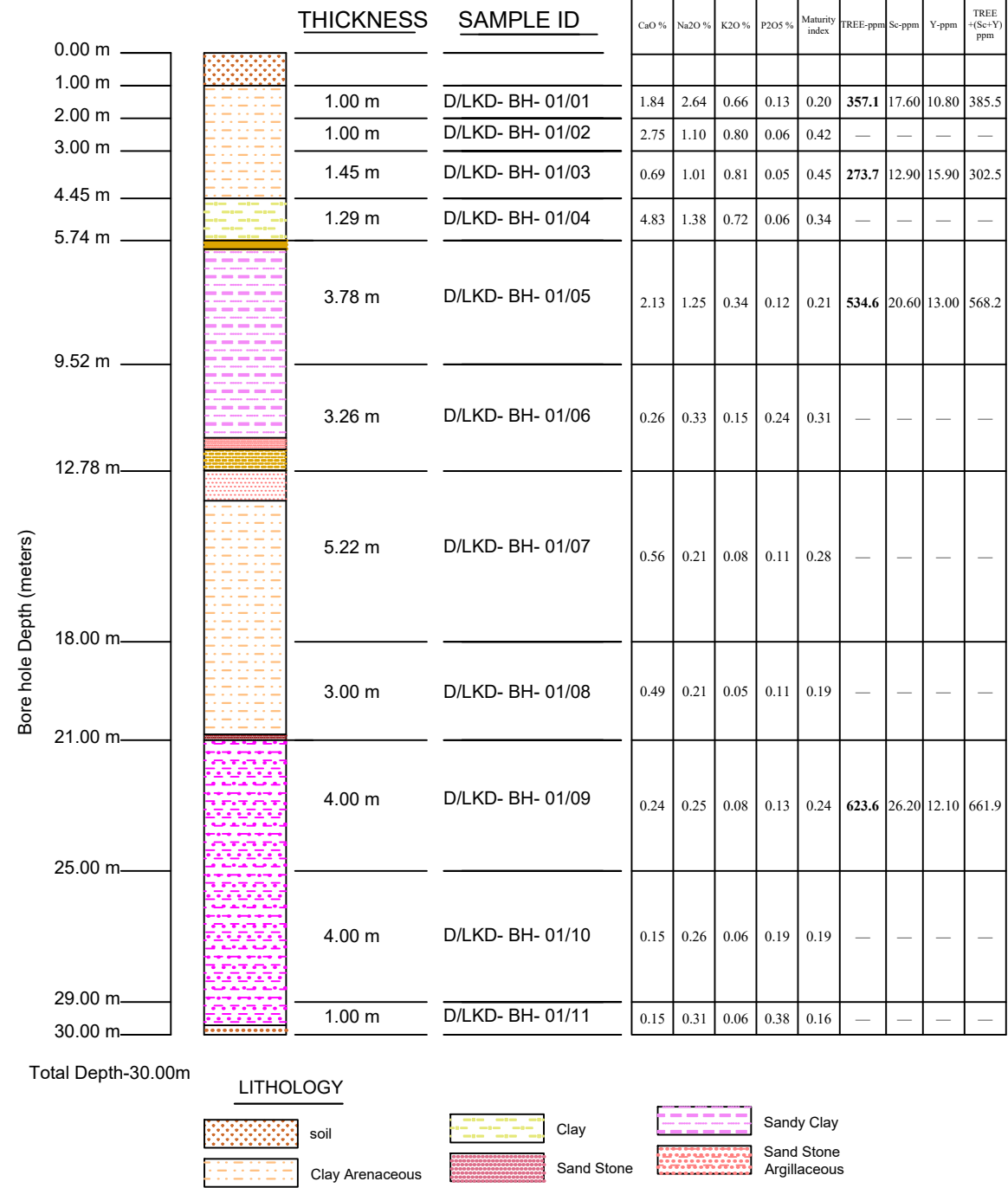


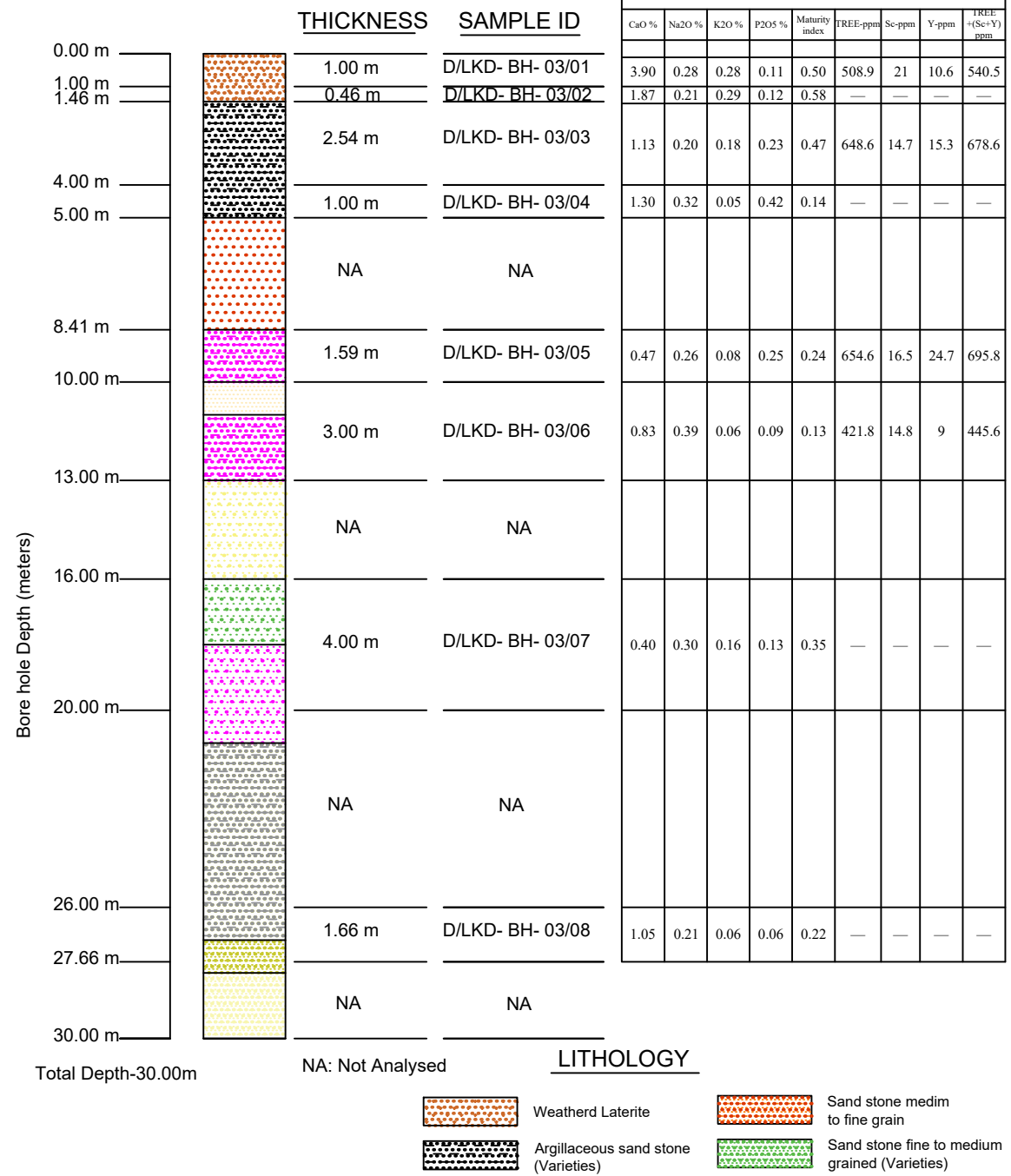
Block Name :  
Lakhond Area  
Kachchh Dirstict,  
Gujarat State.

Bore hole No : LKD-BH-01  
Latitude : 23°14'40.5810" (N)  
Longitude : 69°47'14.5971" (E)  
Reduce level : 113.219 m  
Date of commencement : 25/ 07/ 2025  
Date of completion : 02/ 08/ 2025  
Total Depth : 30.00 m



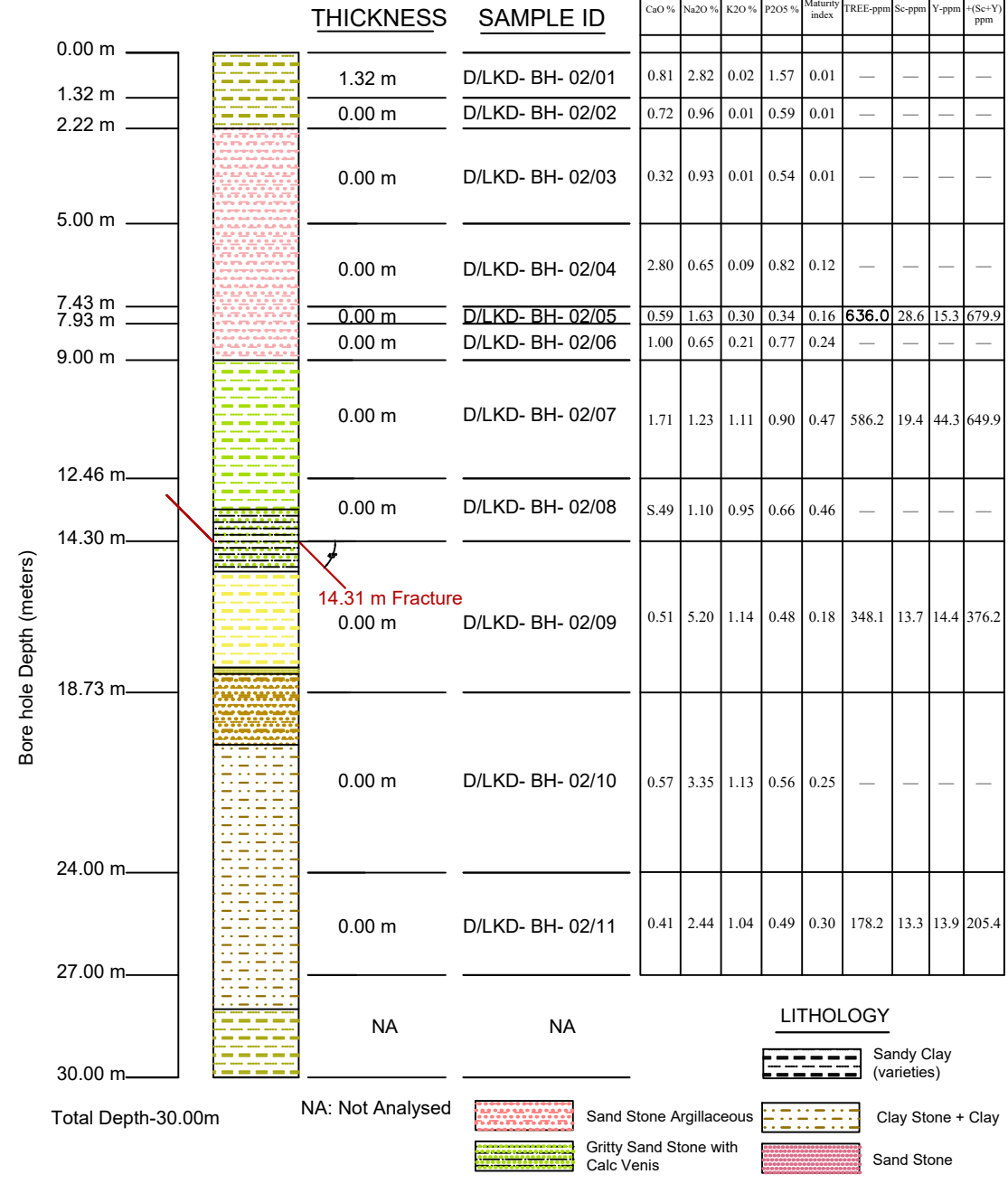
Block Name :  
Lakhond Area  
Kachchh Dirstict,  
Gujarat State.

Bore hole No : LKD-BH-03  
Latitude : 23°15'21.0114" (N)  
Longitude : 69°48'02.1340" (E)  
Reduce level : 118.23 m  
Date of commencement : 17/ 09/ 2025  
Date of completion : 19/ 09/ 2025  
Total Depth : 30.00 m



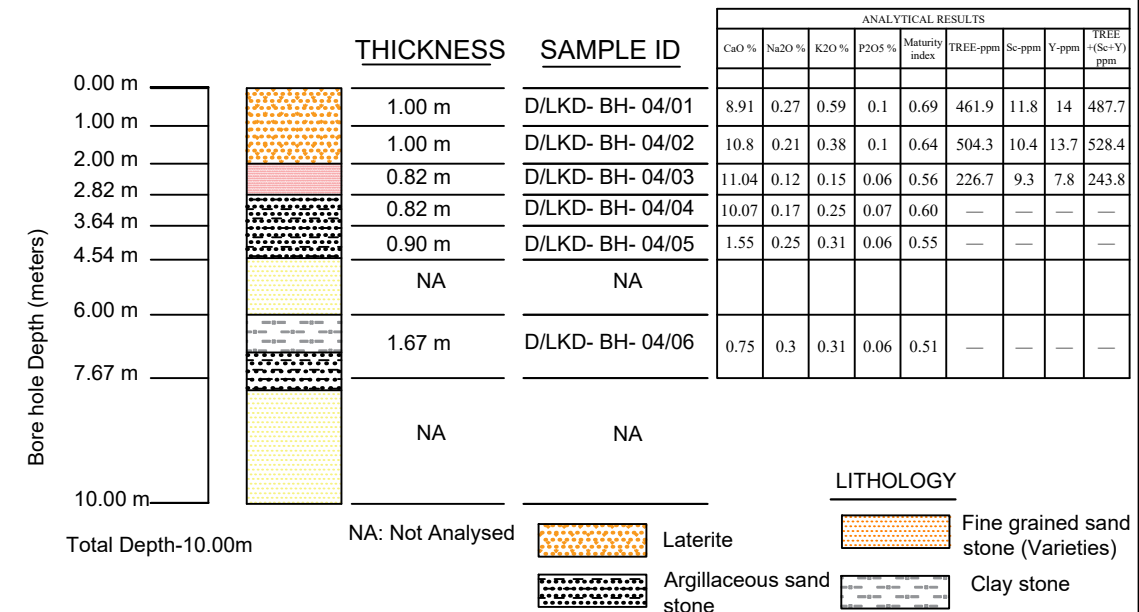
Block Name :  
Lakhond Area  
Kachchh Dirstict,  
Gujarat State.

Bore hole No : LKD-BH-02  
Latitude : 23°15'26.1860" (N)  
Longitude : 69°48'36.3273" (E)  
Reduce level : 116.957 m  
Date of commencement : 25/ 07/ 2025  
Date of completion : 02/ 08/ 2025  
Total Depth : 30.00 m



Block Name :  
Lakhond Area  
Kachchh Dirstict,  
Gujarat State.

Bore hole No : LKD-BH-04  
Latitude : 23°15'15.7195" (N)  
Longitude : 69°47'20.1922" (E)  
Reduce level : 118.228 m  
Date of commencement : 20/ 09/ 2025  
Date of completion : 21/ 09/ 2025  
Total Depth : 11.00 m



CRITICAL MINERAL TRACKERS

ASSAY VALUES OF BORE HOLES (Drilled in) LAKHOND AREA	
District: KACHCHH	State: GUJARAT
R.F. 1:200	
Data Processed By: CMT	Prepared By: V. Siva Kumar, Geologist
	Checked By: S.U.M. Rao, TAE
	Approved By: S. Rama Murthy, TAE
CMT/EXPL/FEBRUARY - 2025	PLATE - XII